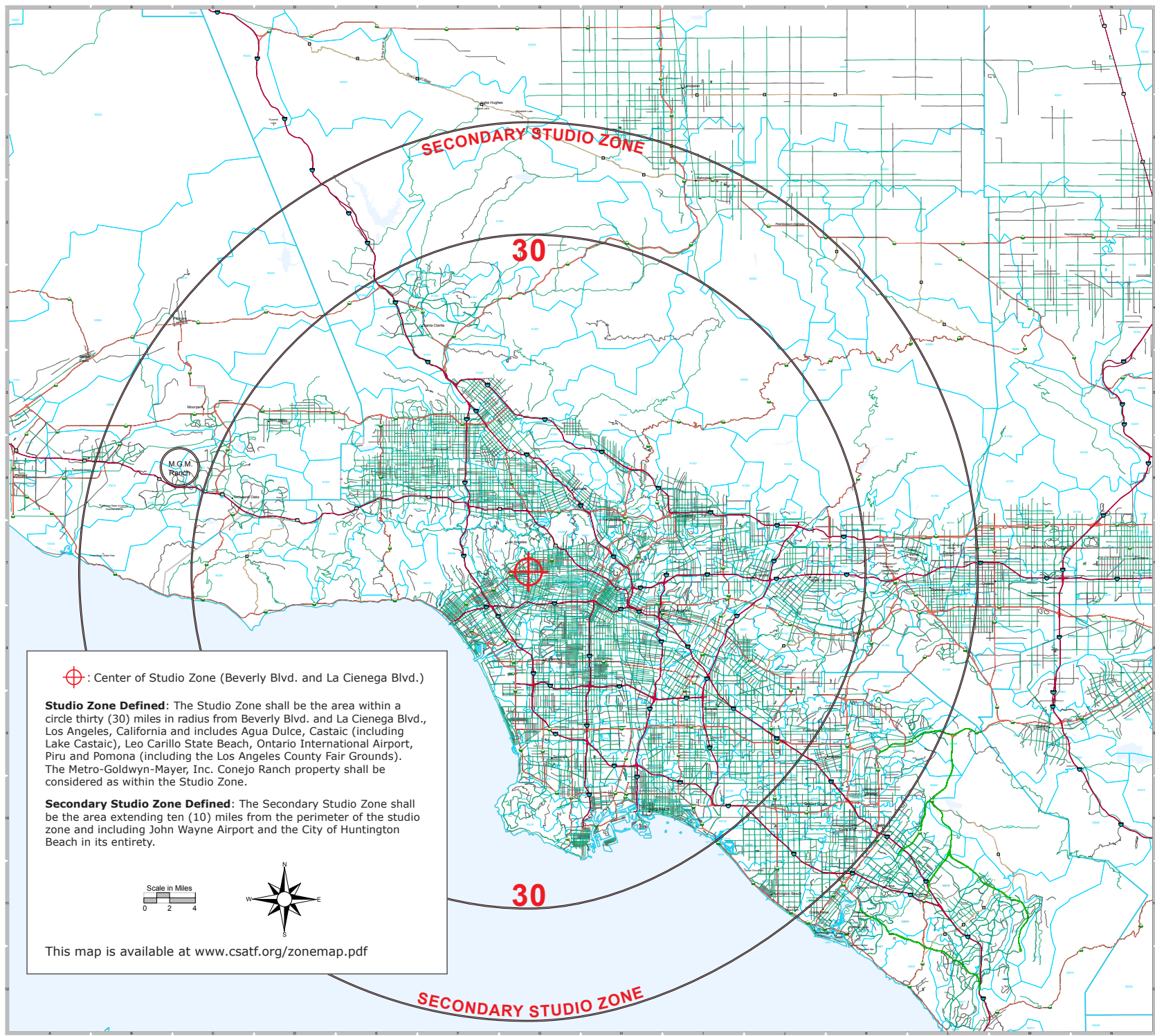


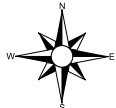
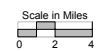
Los Angeles Studio Zone and Secondary Studio Zone



 : Center of Studio Zone (Beverly Blvd. and La Cienega Blvd.)

Studio Zone Defined: The Studio Zone shall be the area within a circle thirty (30) miles in radius from Beverly Blvd. and La Cienega Blvd., Los Angeles, California and includes Agua Dulce, Castaic (including Lake Castaic), Leo Carrillo State Beach, Ontario International Airport, Piru and Pomona (including the Los Angeles County Fair Grounds). The Metro-Goldwyn-Mayer, Inc. Conejo Ranch property shall be considered as within the Studio Zone.

Secondary Studio Zone Defined: The Secondary Studio Zone shall be the area extending ten (10) miles from the perimeter of the studio zone and including John Wayne Airport and the City of Huntington Beach in its entirety.



This map is available at www.csatf.org/zonemap.pdf